

PROPERTY LINE

PERIMETER WALL OF BRGY CENTER

LOCATION PLAN

EXISTING UNSUITABLE MATS.

0.40 METERS (ESTIMATED DEPTH OF CUT)

EXISTING BOX TYPE CANAL

OR HOLDINGS

GULAYAN

6.00

5.20

EXISTING SECTION ALL THROUGH OUT REAR ROAD (Vol. to be excavated = 154.96 cu. m)

80 MM THICK X 0.50 M X 0.80 M DETACHABLE CONC. COVER W/ 10 MM REBARS @ 0.125 M.O.C & BOTHWAYS

16 MM Ø X 75 M DOWEL @ 75 M.O.C

PERIMETER WALL OF BRGY CENTER

0.80 0.15 0.20

1% SLOPE

0.15 M THICK PCCP

0.25 M THICK BASE COURSE

0.15 M THICK PCCP

EXISTING BOX TYPE CANAL

2.25

5.00

CURB & GUTTER (SAME AS THE OTHER SIDE)

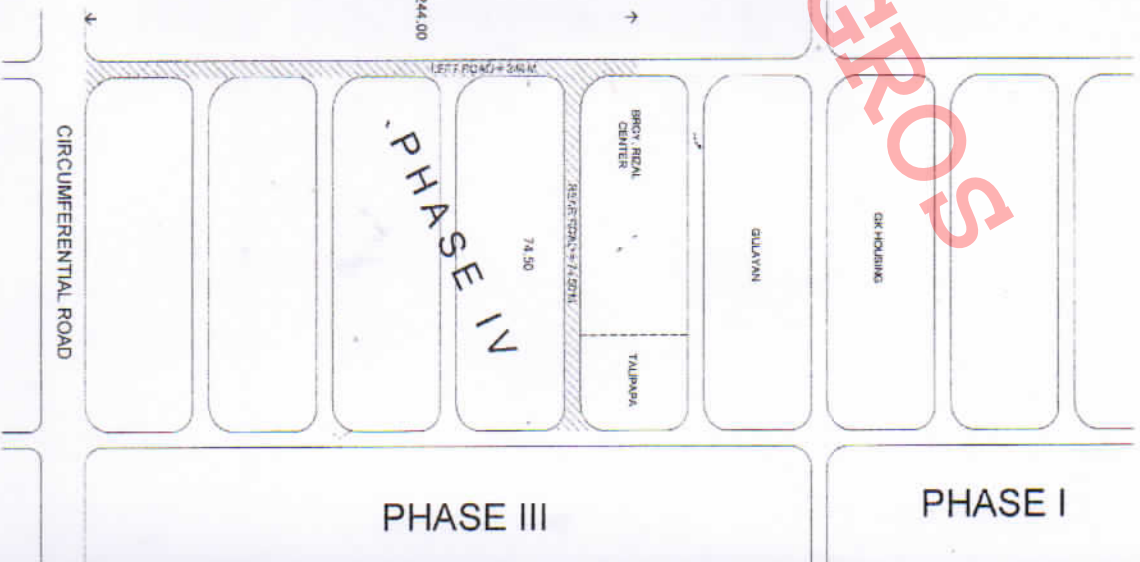
244.00

PROPOSED SECTION ALONG REAR ROAD

ROAD SECTIONS ALONG REAR OF BRGY. HALL & TALIPAPA

SCALE 1:25

(TOTAL LENGTH = 74.50 l. - m)



From the office of:	Project Title:	Drawn by:	Checked:	Reviewed by:	Recommended for Approval:	Approved as to Plans and Specifications:	Sheet No.:
CED	ROAD CONCRETING ALONG PHASE 4 URBAN RELOCATION SITE (Roads @ rear & left side of Brgy. Rizal Center)	TRISHA C. TRINEROS DRAFTSMAN - I	RAYMOND L. CELESTE ENGINEER - IV	ROMANUS MONTENON ENGINEER - IV	FRANZEL P. LUBANAS OIC - Civ Engineering Department	HON. GERARDO P. VALMAYOR, JR. CITY MAYOR	14
Location:	Phase 4, URBAN BRGY. RIZAL, SEC. NEG. OCC						

PROPERTY LINE

EXISTING UNSUITABLE MATS.

0.40 METERS (ESTIMATED DEPTH TO BE EXCAVATED)

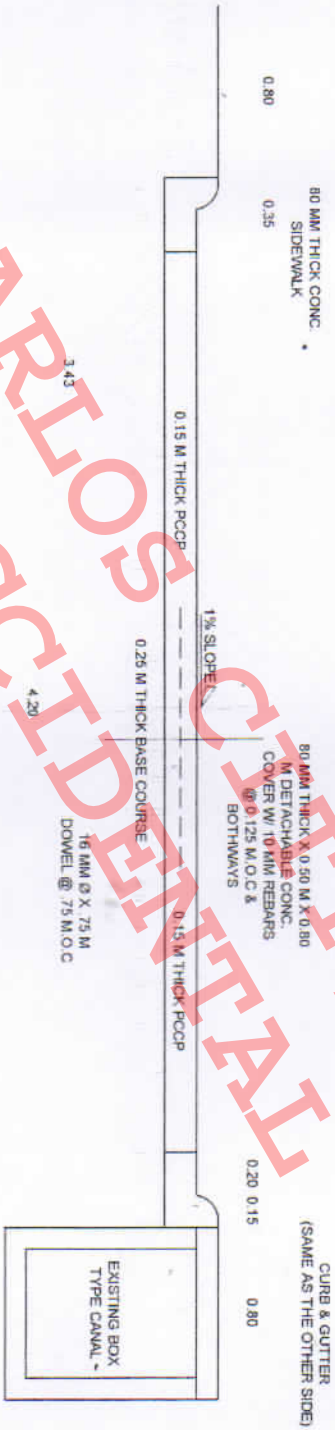
5.70

6.50

PROPERTY LINE

EXISTING BOX
TYPE CANAL

EXISTING SECTION ALL THROUGH OUT LEFT ROAD (Vol. to be excavated = 556.32 cu.m)



ROAD SECTION ALONG LEFT SIDE

ROAD SECTIONS ALONG LEFT ROAD OF BRGY. HALL
 SCALE 1:25
 (TOTAL LENGTH = 244.00 ft. - m)

From the office of: _____
 Project Title: ROAD CONCRETING ALONG PHASE 4 URBAN RELOCATION SITE (Roads @ rear & left side of Brgy. Rizal Center)
 Location: PHASE 4, URBAN, BRGY. RIZAL, SCC., NEG. OCC.
 Drafted by: TRISHA G. FREDEROS, DRAFTSMAN
 Checked by: RAYMOND L. CELESTE, ENGINEER - IV
 Reviewed by: RONALD B. MONTERON, ENGINEER - IV
 Recommended for Approval: FRANCIS P. AURANAS, ChC - Civ. Engineering Department
 Approved as to Plans and Specifications: HON. GERARDO P. VALMAYOR, JR., CITY MAYOR
 Sheet No: 2/4

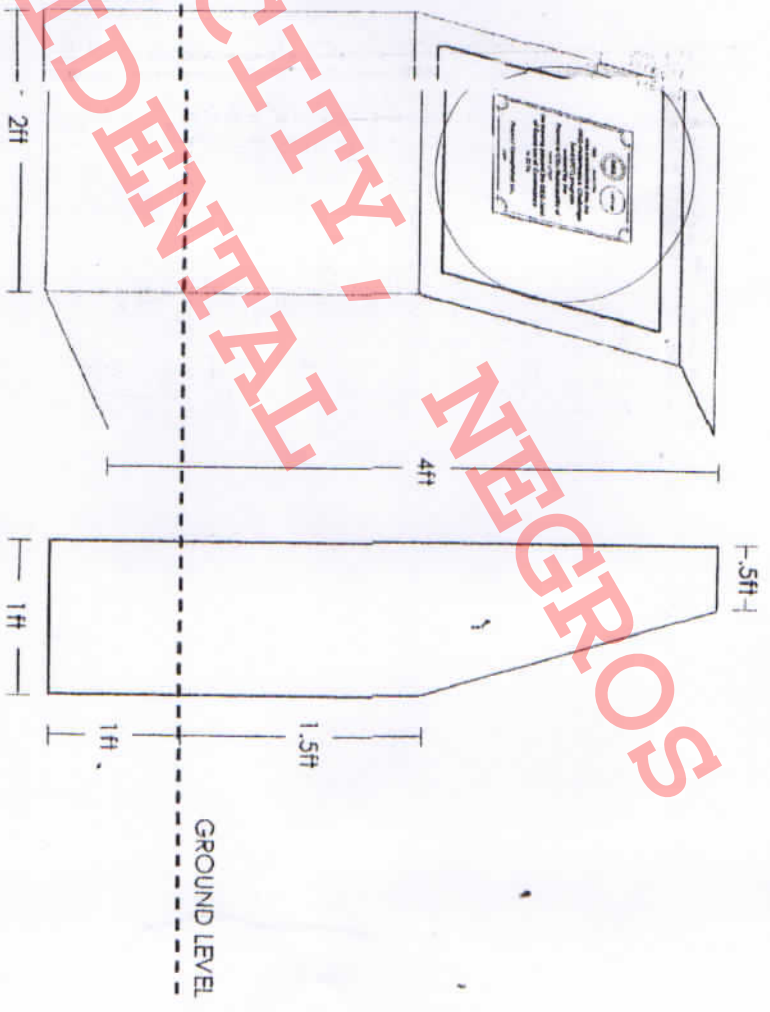
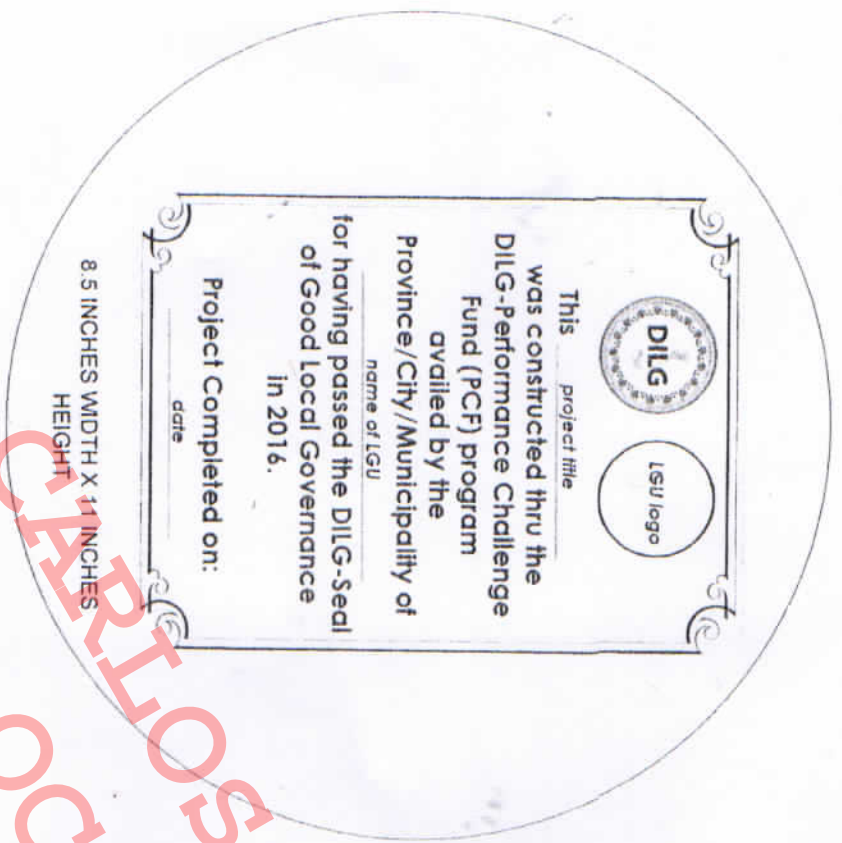
CEED

TOP OF EXISTING BOX CANAL AND TOP OF PROPOSED CONCRETE PAVEMENT
 TOP OF BASE COURSE
 SUB - GRADE LEVEL



STAIN
 CARLOS TRISTA
 CITY ENGINEER

From the office of	Project Title	Drawn by	Checked	Reviewed by	Recommended for Approval	Approved as to Plans and Specifications	Sheet No.
CED	ROAD CONCRETING ALONG PHASE 4 URBAN RELOCATION SITE (Roads @ rear & left side of Brgy. Rizal Center)	TRISTA C. TRISTAS DRAFTSMAN - I	RAYMOND L. CELESTE ENGINEER - IV	ROMULO P. MONTEBON ENGINEER - IV	FRANQUEL P. JURANAS OIC - Civil Engineering Department	HON. GERARDO P. VALMAYOR, JR. CITY MANOR	3 4
Location - PHASE 4, URBAN, BRGY. RIZAL, SOC. NEG. OCC.							



DETAIL OF PERMANENT PROJECT MARKER
NOTS

(CONCRETE STAND)

NOT FOR CONSTRUCTION
 CITY ENGINEER'S OFFICE
 TAYBROS OCCIDENTAL CITY

From the office of CED	Project Title: ROAD CONCRETING ALONG PHASE 4 URBAN RELOCATION SITE (Roads @ rear & left side of Brgy. Rizal Center) Location: PHASE 4 URBAN BRGY. RIZAL, SCC, NEG OCC	Drafted by: TRISHA C. YELEROS DRAFTSMAN - I	Checked: RAYMOND CELESTE ENGINEER - IV	Reviewed by: RONALDO MONTESON ENGINEER - IV	Recommended for Approval: FRANUEL P. LIBRANAS DIC - City Engineering Department	Approved as to Plans and Specifications: HON. GERARDO P. VALMAYOR, JR. CITY MAYOR	Sheet No. <div style="border: 1px solid black; border-radius: 50%; width: 30px; height: 30px; display: flex; align-items: center; justify-content: center; margin: 0 auto;"> 4 4 </div>
--------------------------------------	---	---	--	---	---	---	---